

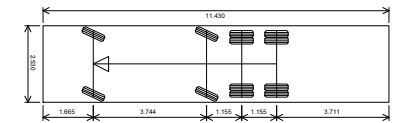
THIS DOCUMENT HAS BEEN PREPARED IN ACCORDANCE WITH THE SCOPE OF INSPIRE DESIGN & DEVELOPMENT LTD'S APPOINTMENT WITH ITS CLIENT AND IS SUBJECT TO THE TERMS OF THAT APPOINTMENT. INSPIRE DESIGN & DEVELOPMENT LTD ACCEPTS NO LIABILITY FOR ANY USE OF THIS DOCUMENT OTHER THAN BY ITS CLIENT AND ONLY FOR THE PURPOSES FOR WHICH IT WAS PREPARED AND PROVIDED. © INSPIRE DESIGN & DEVELOPMENT LTD 2023

NOTES:

- DO NOT SCALE FROM THIS DRAWING.
- ALL MEASUREMENTS ARE IN METERS UNLESS OTHERWISE STATED.
- DRAWING NOT ISSUED FOR CONSTRUCTION.

KEY

— SITE BOUNDARY



Vehicle name	Olympus
Description	8 x 4 MS Chassis (11.5m)
Overall length (m)	11.430
Overall width (m)	2.530
Maximum track width (m)	2.200
Wall to wall radius (m)	11.450

REV	DATE	NAME	CHECK	NOTES
-----	------	------	-------	-------

DRAWING STATUS:

FOR APPROVAL

CLIENT:
CHESTERFIELD BOROUGH COUNCIL



PROJECT:

LAND AT HADY HILL, CHESTERFIELD

DRAWING TITLE:

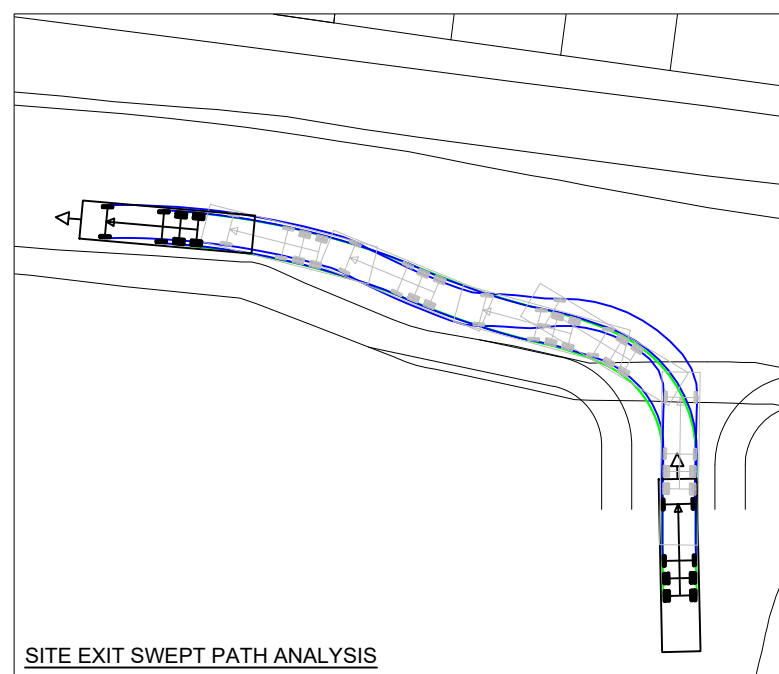
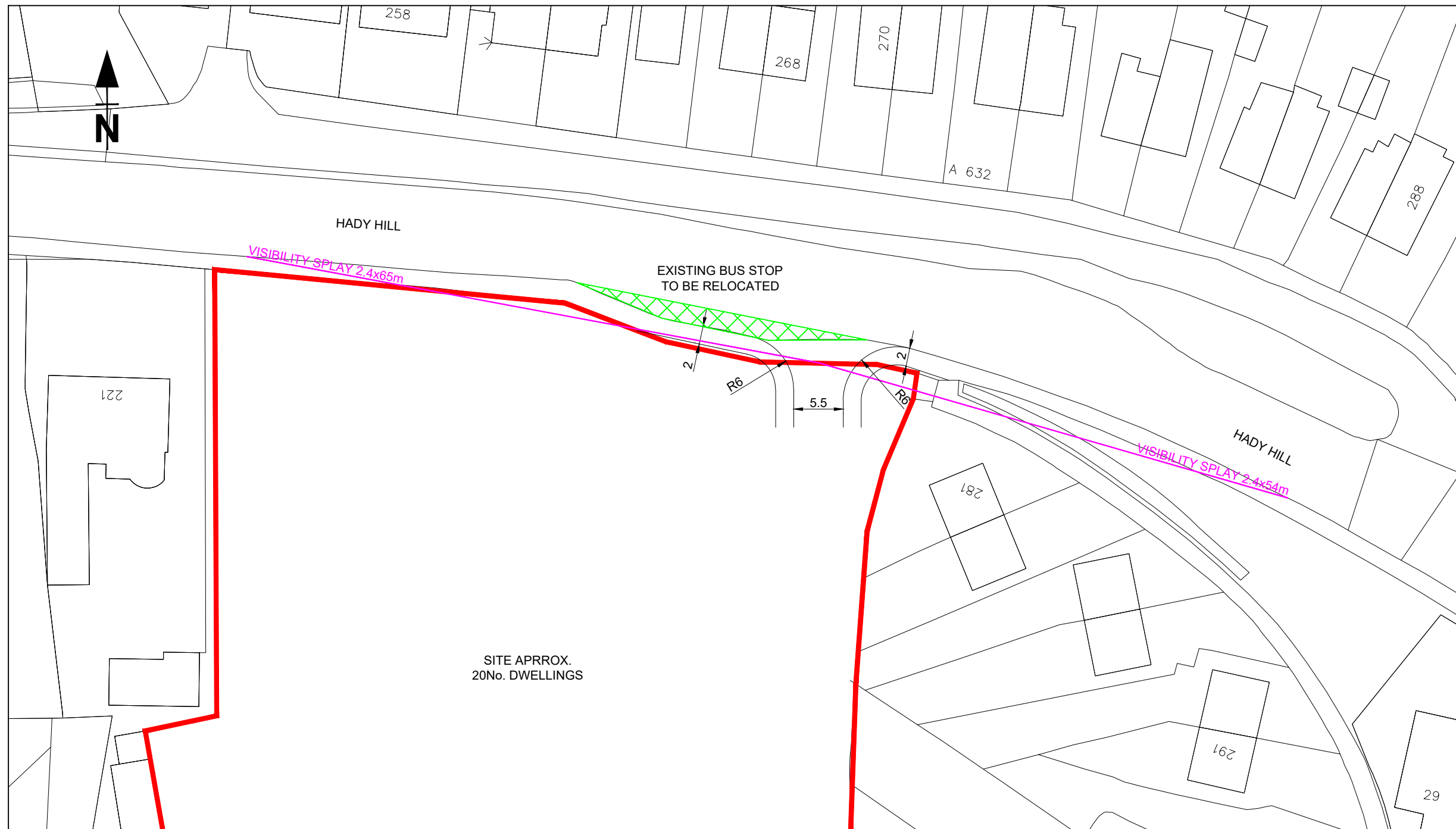
ACCESS FEASIBILITY PLAN

DRAWN:	CHECKED:	APPROVED:
KC	CGR	CGR

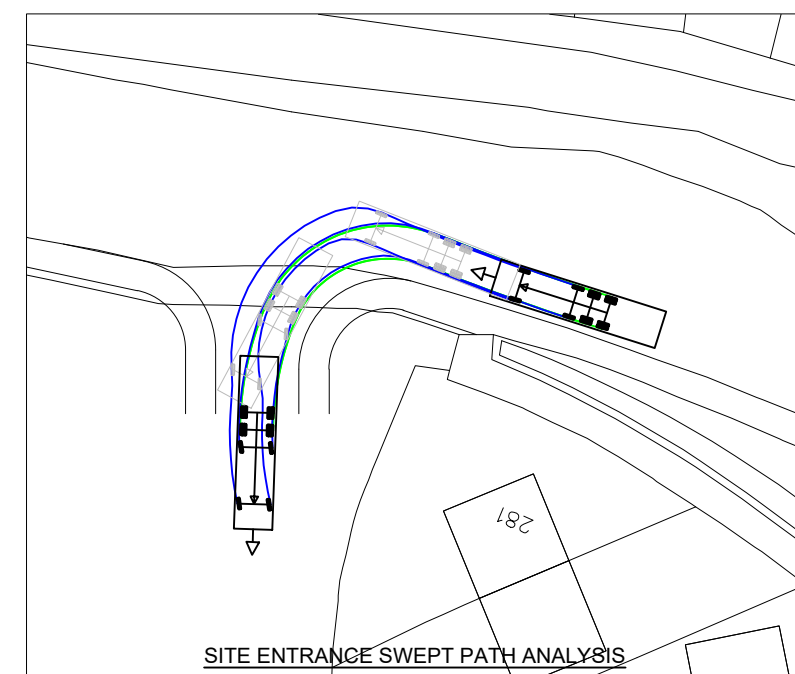
DATE:	SCALE @ A3:
13 July 2023	1:500

DRAWING No:	REVISION No:
-------------	--------------

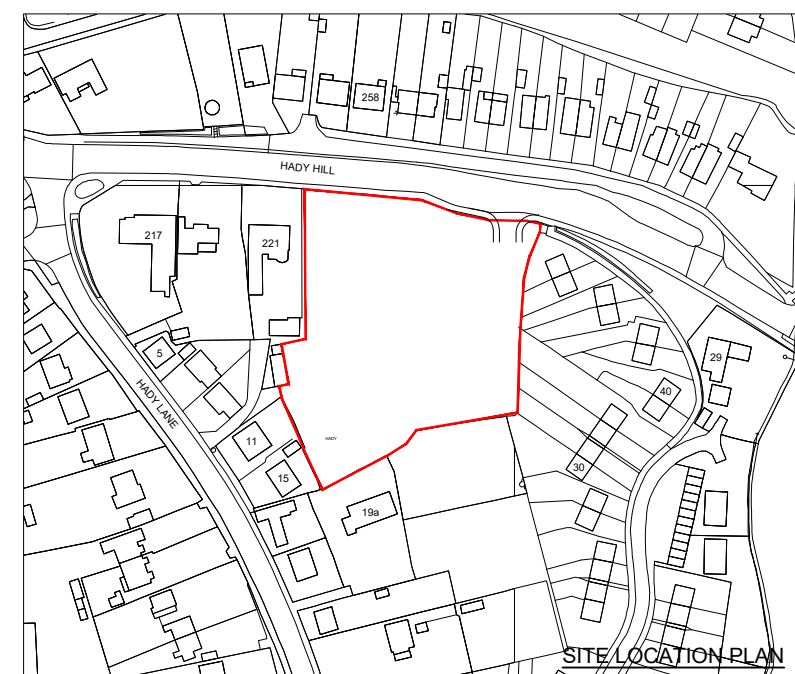
CBC-1702-01-HW-001



SITE EXIT SWEEP PATH ANALYSIS



SITE ENTRANCE SWEEP PATH ANALYSIS



SITE LOCATION PLAN