

**CHESTERFIELD BOROUGH COUNCIL**  
**(OFF STREET) PARKING PLACES**  
**MODIFICATION ORDER 2019**

Chesterfield Borough Council in exercise of powers conferred under Section 33 of the Road Traffic Regulation Act, 1984 ("the Act") and of all other enabling powers, and after consultation with the Chief Officer of Police in accordance with Schedule 9 of the Act, hereby makes the following Order:-

1. This Order shall come into operation on the <sup>15<sup>th</sup></sup> day of <sup>April</sup>, 2019 ("the operative date") and may be cited as "The Chesterfield Borough Council (Off Street) Parking Places Modification Order 2019".
2. The Chesterfield Borough Council (Off Street Parking Places) (Civil Enforcement) Order, 2014 as amended by the Chesterfield Borough Council (Off Street) Parking Places Modification Order 2016 and the Chesterfield Borough Council (Off Street) Parking Places Modification Order 2018 ("the 2014 Order") shall have effect as though:

(a) The following parking places, namely:

- **Ashgate Road Car Park**
- **Rear of 87 New Square**
- **West Street/Compton Street**

from the operative date did not form part of the 2014 Order, its schedules or the plans attached to it.

(b) The parking place specified in Schedule 1 to the 2014 Order, named as **Customer Services Centre (East of) and rear of 87 New Square, Chesterfield** was named as **Customer Services Centre (East of)**

(c) The parking places specified in Schedule 1 to this Order, namely:

- **Venture House** and shown on the plan marked **Venture House** attached to this Order

shall from the operative date be subject to the provisions contained in the 2014 Order and its schedules as amended by this order.

(d) The parking places specified in Schedule 1 to this Order, namely:

- **Saltergate New Multi Storey Car Park** and shown on the plan marked **Saltergate New Multi Storey Car Park** attached to this Order
- **Saltergate New Multi Storey Car Park (access road)** and shown on the plan marked **Saltergate New Multi Storey Car Park (access road)** attached to this Order

shall from the date shown on a notice at the parking place be subject to the provisions contained in the 2014 Order and its schedules as amended by this order.

(e) The plan attached to this Order marked:

- **Customer Services Centre (East of)**

from the operative date be substituted for the plan marked **Customer Services Centre (East of)** in the 2014 Order

(f) Schedule 1 of the 2014 Order is amended by the provisions of Schedule 1 to this Order in respect of the parking places referred to in that Schedule.

3. All other provisions of The Chesterfield Borough Council (Off Street Parking Places) (Civil Enforcement) Order, 1914 (as amended by the Chesterfield Borough Council (Off Street) Parking Places Modification Order 2016 and the Chesterfield Borough Council (Off Street) Parking Places Modification Order 2018) shall remain in full force and effect.

THE COMMON SEAL of the  
CHESTERFIELD BOROUGH COUNCIL


was hereunto affixed this 7<sup>th</sup> day of  
March, 2019 in the presence of:-



Mayor



Authorised Signatory



**SCHEDULE 1**  
**MODIFICATIONS TO SCHEDULE 1 OF THE 2014 ORDER**

The Parking Places under this Order are listed below and shown edged and hatched in red (or shown edged and hatched in blue where indicated) on the corresponding attached plans

1 name of Parking Place	2 position in which vehicle may wait	3 classes of vehicle	4 days of operation of Parking Place	5 hours of operation of Parking Place	6 Charging Days and Charging Hours	7 Maximum period for which vehicles may wait
<b>Customer Services Centre (East of)</b>	Waiting is not permitted	Any Vehicle	All Days	All Hours	00:00 hours to 23:59 hours on any day	No parking at any time
<b>Queen's Park, North Car Park, Boythorpe Road, Chesterfield</b>	Wholly within a Parking Bay	Motor Car Goods Vehicle	All days	All hours	08:00 hours to 18:00 hours on any day	No limit
<b>Saltergate New Multi-Storey Car Park, Saltergate, Chesterfield</b>	Wholly within a Parking Bay	Motor Car	All days (excluding Christmas Day) or (if different) such days as advertised at the car park or on the Council's website	All hours	00:00 hours to 23:59 hours on any day	No limit

1 name of Parking Place	2 position in which vehicle may wait	3 classes of vehicle	4 days of operation of Parking Place	5 hours of operation of Parking Place	6 Charging Days and Charging Hours	7 Maximum period for which vehicles may wait
<b>Saltergate New Multi-Storey Car Park</b> (access road), Saltergate, Chesterfield	Waiting is not permitted	Any Vehicle	All Days	All Hours	00:00 hours to 23:59 hours on any day	No parking at any time
<b>Venture House,</b> Dunston Road, Chesterfield (shown edged and hatched red on the corresponding plan)	Wholly within a Parking Bay	Any Vehicle	All days	All hours	00:00 hours to 23:59 hours on any day	No limit
<b>Venture House,</b> Dunston Road, Chesterfield (shown edged and hatched blue on the corresponding plan)	Wholly within a parking bay	Any Vehicle (excluding a Motor Cycle) displaying a Disabled Persons Badge	All days	All hours	00:00 hours to 23:59 hours on any day	No limit

No. in  
Seal Book 63074

S.OT.122

El Sub Sta

Council  
Office

85

Offices

87

Star and Garter  
Yard

Post


83

81

79

**CUSTOMER SERVICE CENTRE (EAST OF)**

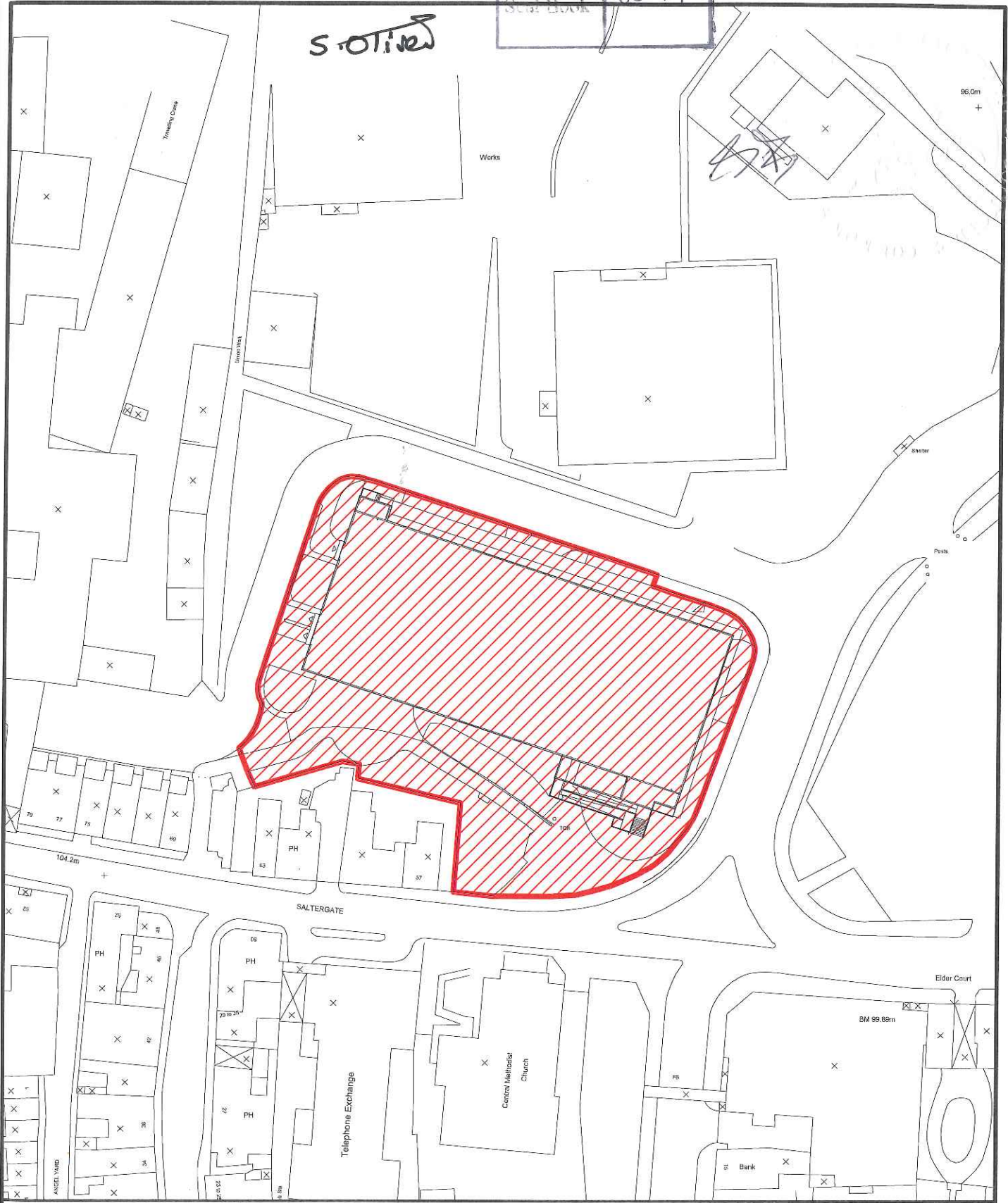
Reproduced from the Ordnance Survey mapping with the permission of the Controller of Her Majesty's Stationery Office; (c) Crown Copyright. Unauthorised reproduction infringes Crown Copyright and may lead to prosecution or civil proceedings. Chesterfield Borough Council Licence No. 100018505 (2004)

	<b>CHESTERFIELD BOROUGH COUNCIL (OFF-STREET) PARKING PLACES MODIFICATION ORDER 2018</b>			
	GRID REF:	437910, 371218	POSTCODE:	S40 1AH
	DATE :	11/2018	SCALE :	NOT TO SCALE




No. in  
 Scale Book 63074

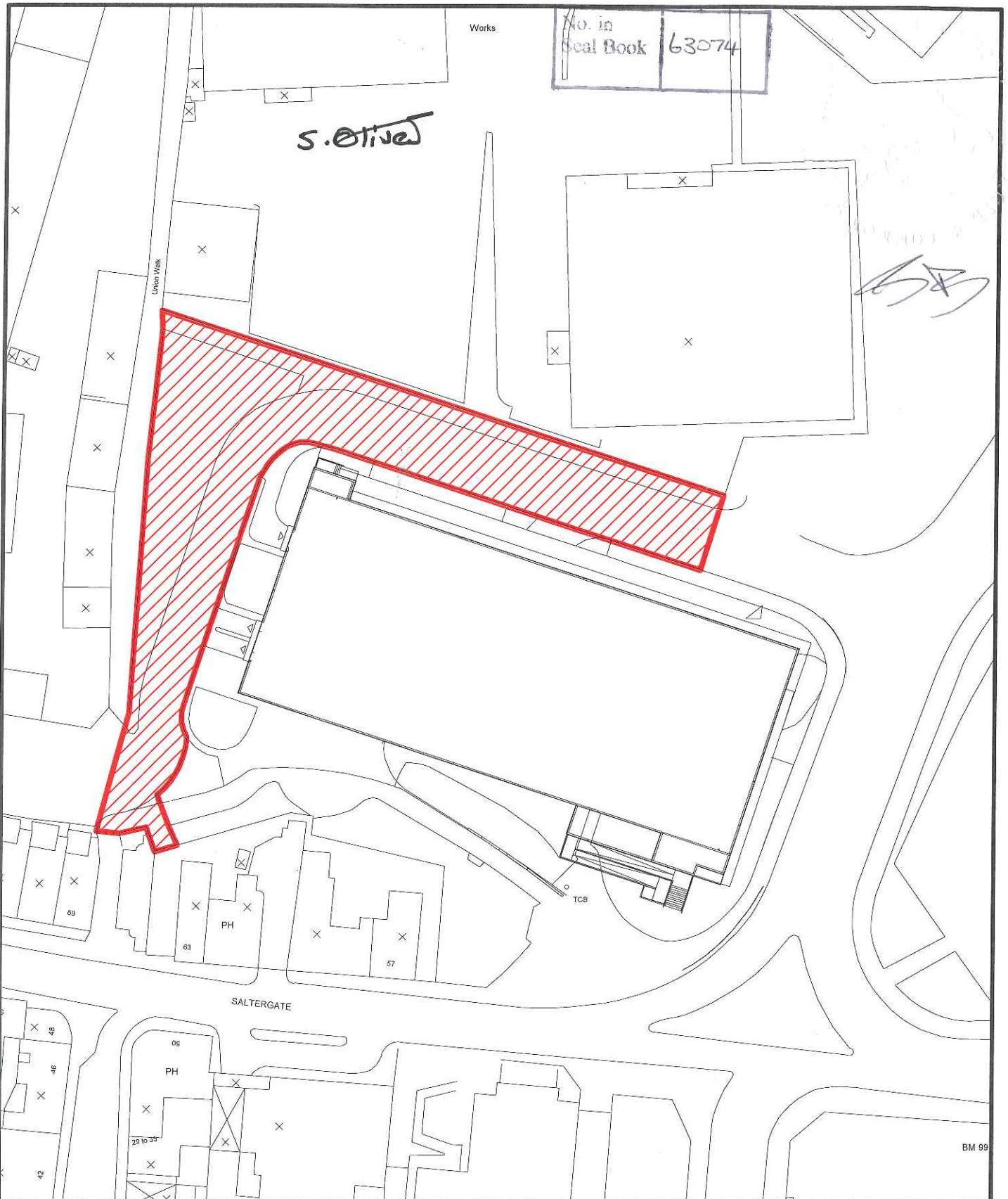
*Station*



**SALTERGATE MULTI STOREY CAR PARK**


Reproduced from the Ordnance Survey mapping with the permission of the Controller of Her Majesty's Stationery Office; (c)Crown Copyright. Unauthorised reproduction infringes Crown Copyright and may lead to prosecution or civil proceedings. Chesterfield Borough Council Licence No. 100018505 (2004)

 <p><b>CHESTERFIELD BOROUGH COUNCIL</b></p>	<b>CHESTERFIELD BOROUGH COUNCIL (OFF-STREET) PARKING PLACES MODIFICATION ORDER 2018</b>			
	GRID REF:	438250, 371358	POSTCODE:	S40 1UL
	DATE :	11/2018	SCALE :	NOT TO SCALE



### SALTERGATE MULTI STOREY CAR PARK (ACCESS ROAD)

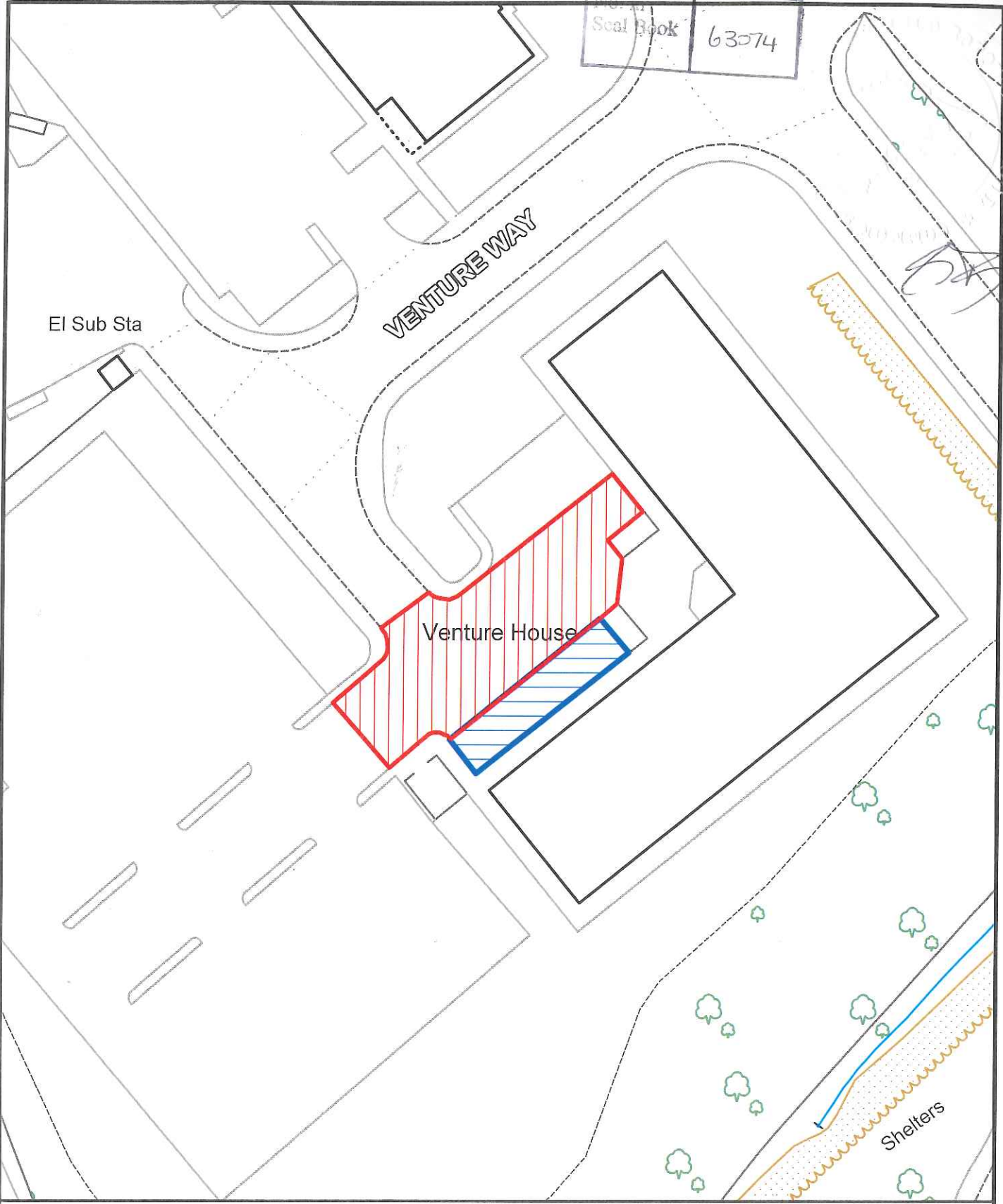
Reproduced from the Ordnance Survey mapping with the permission of the Controller of Her Majesty's Stationery Office; (c)Crown Copyright. Unauthorised reproduction infringes Crown Copyright and may lead to prosecution or civil proceedings. Chesterfield Borough Council Licence No. 100018505 (2004)

	<b>CHESTERFIELD BOROUGH COUNCIL (OFF-STREET) PARKING PLACES MODIFICATION ORDER 2018</b>			
	GRID REF:	438250, 371358	POSTCODE:	S40 1UL
	DATE :	11/2018	SCALE :	NOT TO SCALE



S 011/2

North Seal Book 63074



### VENTURE HOUSE

Reproduced from the Ordnance Survey mapping with the permission of the Controller of Her Majesty's Stationery Office; (c) Crown Copyright. Unauthorised reproduction infringes Crown Copyright and may lead to prosecution or civil proceedings. Chesterfield Borough Council Licence No. 100018505 (2004)



### CHESTERFIELD BOROUGH COUNCIL (OFF-STREET) PARKING PLACES MODIFICATION ORDER 2018

GRID REF:	437693, 374108	POSTCODE:	S41 8NR
DATE :	11/2018	SCALE :	NOT TO SCALE